



LEGISLATIVE BRANCH ▪ CITY OF BINGHAMTON

Phil Strawn, City Council President
Leighton Rogers, City Clerk

COUNCIL OF THE CITY OF BINGHAMTON
Municipal & Public Affairs Committee Meeting #2 Minutes
City Hall, 38 Hawley Street, Binghamton, NY 13901
5pm Monday, November 28, 2022

I. CALL TO ORDER

MPA Chair Scaringi called the meeting to order at 5:04pm

II. PLEDGE OF ALLEGIANCE

Led by Chair Scaringi

III. ROLL CALL

Present: Scaringi, Resciniti, Riley (arrived at 5:10pm prior to any votes)

Also Present: Friedman, Burns, Scanlon, Leighton Rogers (City Clerk), Janine Faulkner (Deputy City Clerk), Brian Seachrist (Corporation Counsel)

IV. REVIEW OF PROPOSED MAPS

Motion to accept proposed Draft Map 2 and forward to Council for Consideration: Resciniti

Motion withdrawn by Resciniti

Motion to accept proposed Draft Map 1 and proposed Draft Map 2 and forward to Council for Consideration: Riley

Motion was not seconded and could not advance for a vote

Motion to accept proposed Draft Map 2 and forward to Council for Consideration: Resciniti

Second: Scaringi

Vote: 2-1-0-0

Ayes: Scaringi, Resciniti

Nays: Riley

V. ADJOURNMENT

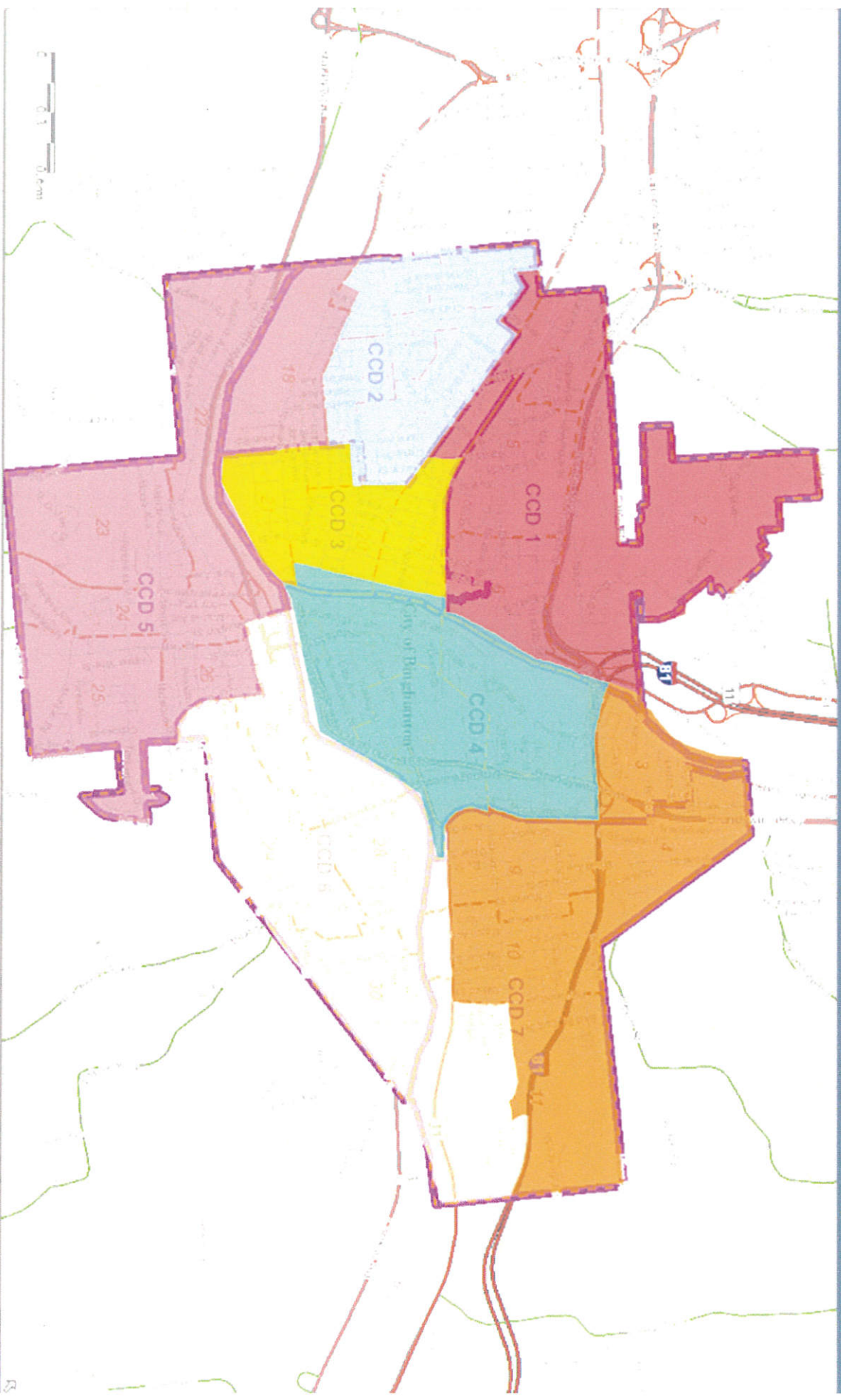
Motion to Adjourn at 6:29pm: Resciniti

Second: Scaringi

1

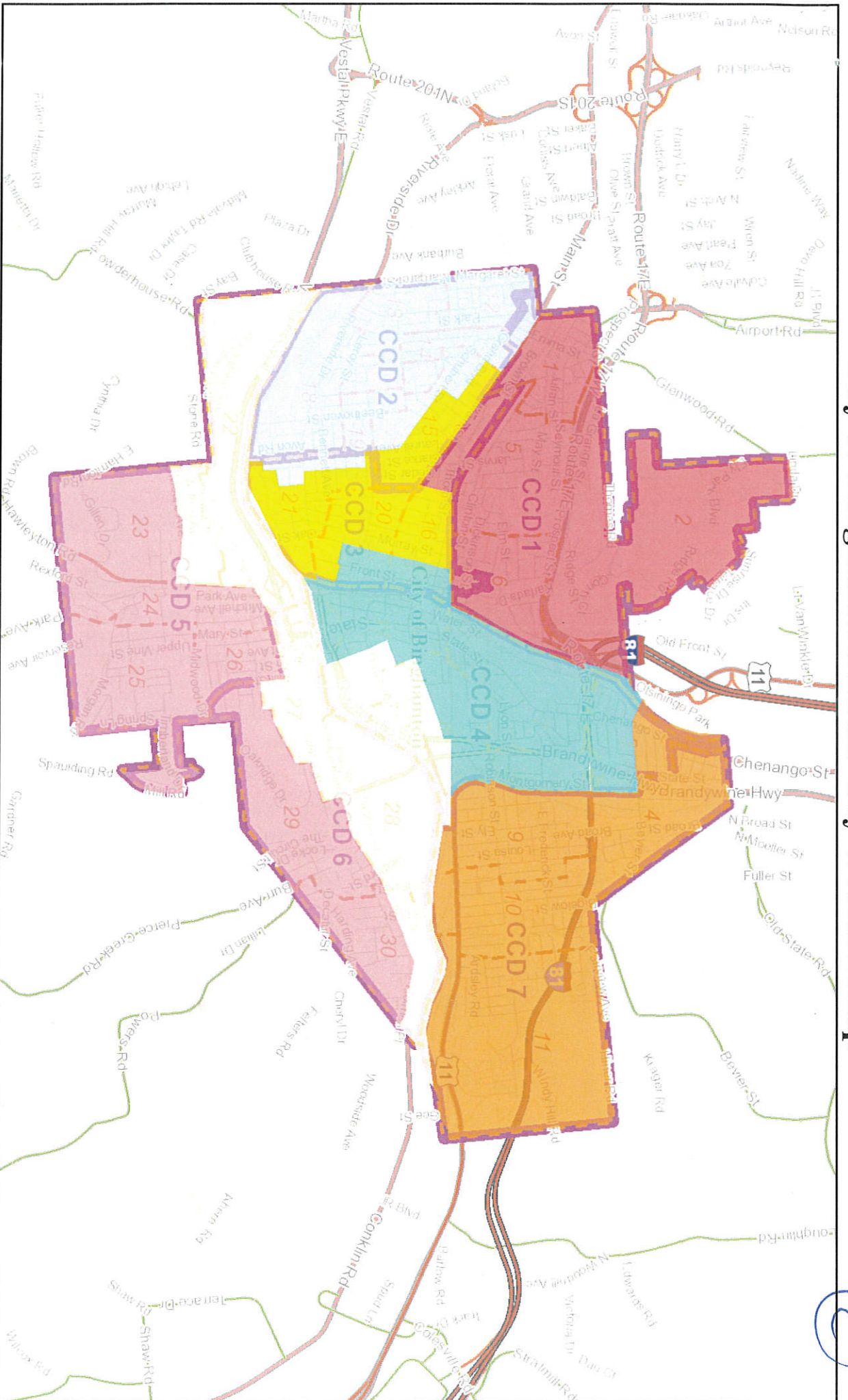
2020 City of Binghamton Council Redistrict





GIS and Mapping Services
Broome County, New York



City of Binghamton Draft City Council Map

23




-  Election Districts
-  Existing City Council Districts
-  City Boundary
-  Census Blocks

DISCLAIMER: Broome County does not guarantee the accuracy of the data presented. Information should be used for illustrative purposes only.

1 inch = 3,850 feet

0 2,400 4,800
ft

Broome County, NY
GIS
www.broome.gov



COUNCIL DISTRICT STATISTICS



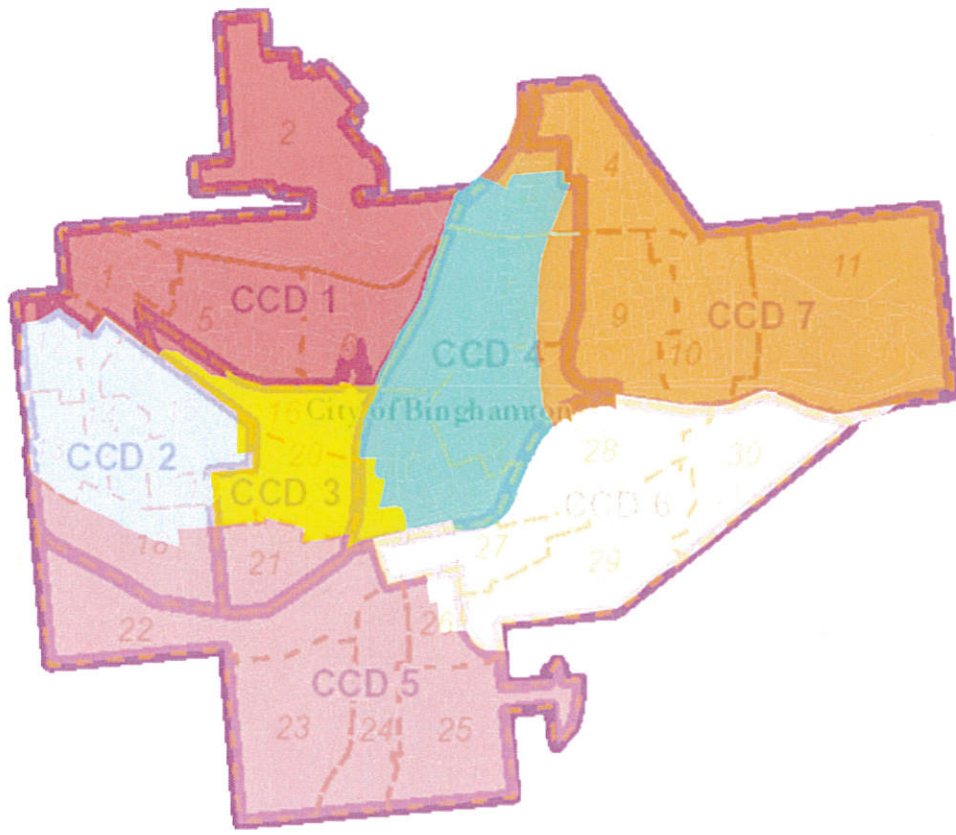
District Target Population = 6,893

District	Total Population	Deviation	White	%	Non-White	%	18 and Above	%
1	6,771	-1.77%	4,130	61.00%	2,641	39.00%	5,455	80.56%
2	6,832	-0.88%	5,053	73.96%	1,779	26.04%	5,595	81.89%
3	7,064	2.48%	3,911	55.37%	3,153	44.63%	6,002	84.97%
4	6,894	0.01%	4,473	64.88%	2,421	35.12%	5,909	85.71%
5	6,759	-1.94%	4,795	70.94%	1,964	29.06%	5,284	78.18%
6	7,020	1.84%	4,745	67.59%	2,275	32.41%	5,738	81.74%
7	6,911	0.26%	5,052	73.10%	1,859	26.90%	5,635	81.54%
Unassigned	0	0		0		0		

[Download District Statistics Table](#)

[Download Join Table](#)

District	Total_Population	Deviation	White_Population	White_Percent	Non_White_Population	Non_White_Percent	18andAbove	18andAbove_Percent
1	6913	0.29%	4221	61.06%	2692	38.94%	5541	80.15%
2	6771	-1.77%	4553	67.24%	2218	32.76%	5584	82.47%
3	6794	-1.44%	4232	62.29%	2562	37.71%	5895	86.77%
4	6857	-0.52%	4088	59.62%	2769	40.38%	5758	83.97%
5	6945	0.75%	5497	79.15%	1448	20.85%	5669	81.63%
6	6997	1.51%	4596	65.69%	2401	34.31%	5532	79.06%
7	6974	1.18%	4972	71.29%	2002	28.71%	5639	80.86%



COUNCIL DISTRICT STATISTICS

District Target Population = 6,893

District	Total Population	Deviation	White	%	Non-White	%	18 and Above	%
1	6,856	-0.54%	4,180	60.97%	2,676	39.03%	5,493	80.12%
2	6,985	1.33%	4,908	70.26%	2,077	29.74%	5,762	82.49%
3	6,979	1.25%	4,106	58.83%	2,873	41.17%	6,059	86.82%
4	6,880	-0.19%	4,154	60.38%	2,726	39.62%	5,716	83.08%
5	6,873	-0.29%	5,402	78.60%	1,471	21.40%	5,688	82.76%
6	6,861	-0.46%	4,445	64.79%	2,416	35.21%	5,371	78.28%
7	6,817	-1.10%	4,964	72.82%	1,853	27.18%	5,529	81.11%

From: Jonathan Krasno <jskrasno@gmail.com>
Sent: Monday, November 28, 2022 4:47 PM
To: COB_redistricting@cityofbinghamton.gov
Subject: City Council map submission
Attachments: Krasno_pop balance.MAP; Krasno_pop balance.docx





Hello,

The City Council's website says that maps may be submitted until Dec. 16, but I'm told that the actual deadline is today. Attached is a map I made using the county's GIS tool plus an image of that map / population table also drawn from that tool.

Jon Krasno

The City Council website:

Redistricting

Font Size:    [Share & Bookmark](#)  [Feedback](#)  [Print](#)

Every ten years following the Census, City Council is required by New York State Municipal Home Rule Law to pass a Local Law allowing for the reapportionment of City Council districts to more closely reflect changes in population recorded by the newest census data. City Council will conduct meetings to inform the public, detail the process, receive and review proposed maps, receive public input, and ultimately come to a decision and pass the Local Law containing the approved new Council District map.

Public input, including draft maps, are welcome to be submitted to redistricting@cityofbinghamton.gov until close of business on **Friday, December 16, 2022**.

Caution: This email originated from outside the organization. BE SUSPICIOUS of any links in the email. If this email is asking for something unusual, do not reply to the email. Contact the sender through another method, or contact the City IT department for help.